



Countryside WALKS



walkingworld

Rannerdale - Rannerdale Knotts - Rannerdale

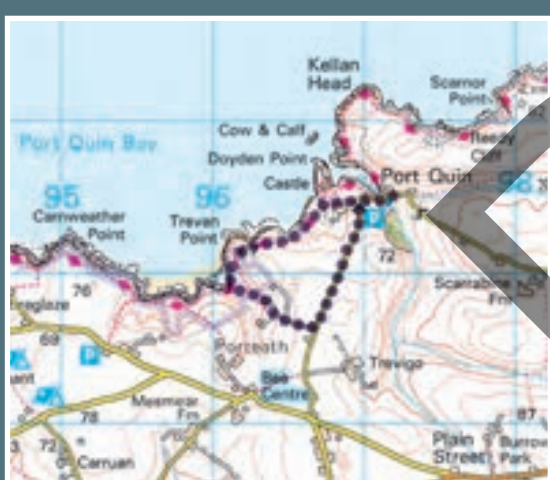
Free Walkingworld app (Android/iOS), downloadable maps and detailed walk descriptions. See over for details.





JANUARY 2025

1 Wed	New Year's Day	17 Fri
2 Thu	Bank Holiday (Scotland)	18 Sat
3 Fri		19 Sun
4 Sat		20 Mon
5 Sun		21 Tue
6 Mon	Wk 2	22 Wed
7 Tue		23 Thu
8 Wed		24 Fri
9 Thu		25 Sat
10 Fri		26 Sun
11 Sat		27 Mon
12 Sun		28 Tue
13 Mon	Wk 3	29 Wed
14 Tue		30 Thu
15 Wed		31 Fri
16 Thu		



PORT QUIN, CORNWALL

From the National Trust car park in Port Quin, a tiny coastal hamlet near Port Isaac, this gentle walk follows the South West Coast Path along the clifftops around Port Quin with views down to the pretty cottages below. It ascends a small valley to Doyden Point, a headland with far-reaching coastal views, passing Doyden Castle and two disused mine shafts. After reaching Trevan Point, a small peak along the coast, the route turns inland, and returns via a footpath and the road back into Port Quin.

Scan code for free walk guide or visit www.countrysidewalks.net or use Walkingworld app. See reverse of cover for details.

DECEMBER 2024

wk	Sun	Mon	Tue	Wed	Thu	Fri	Sat
49	1	2	3	4	5	6	7
50	8	9	10	11	12	13	14
51	15	16	17	18	19	20	21
52	22	23	24	25	26	27	28
1	29	30	31				

FEBRUARY 2025

wk	Sun	Mon	Tue	Wed	Thu	Fri	Sat
5							1
6	2	3	4	5	6	7	8
7	9	10	11	12	13	14	15
8	16	17	18	19	20	21	22
9	23	24	25	26	27	28	

1H 35M
 EASY
 3.2 MILES
 COASTAL
 WALK 7668



RANNERDALE, CUMBRIA

This short walk begins at the car park on the B5289, north of Buttermere, and ascends the lovely Rannerdale Valley, famous for its bluebells in late spring. After crossing a beck by a footbridge, it follows a well-defined ridge to the summit of Rannerdale Knotts (355m), a beautiful small fell. There are panoramic views of Buttermere lake and village, and along Crummock Water to Loweswater and Lorton Vale. The return to the start is by a steep descent down the fell on a constructed path.

Scan code for free walk guide or visit www.countrysidewalks.net or use Walkingworld app. See reverse of cover for details.

Map © Crown copyright and database rights 2023 Ordnance Survey 100054821

JANUARY 2025

wk	Sun	Mon	Tue	Wed	Thu	Fri	Sat
1				1	2	3	4
2	5	6	7	8	9	10	11
3	12	13	14	15	16	17	18
4	19	20	21	22	23	24	25
5	26	27	28	29	30	31	

MARCH 2025

wk	Sun	Mon	Tue	Wed	Thu	Fri	Sat
9							1
10	2	3	4	5	6	7	8
11	9	10	11	12	13	14	15
12	16	17	18	19	20	21	22
13	23/30	24/31	25	26	27	28	29

1H 45M
 EASY
 3.1 MILES
 FELL
 WALK 6334

FEBRUARY 2025

1 Sat		17 Mon	<small>Wk 8</small>
2 Sun		18 Tue	
3 Mon	<small>Bank Holiday (Eire)</small>	19 Wed	<small>Wk 6</small>
4 Tue		20 Thu	
5 Wed		21 Fri	
6 Thu		22 Sat	
7 Fri		23 Sun	
8 Sat		24 Mon	<small>Wk 9</small>
9 Sun		25 Tue	
10 Mon	<small>Wk 7</small>	26 Wed	
11 Tue		27 Thu	
12 Wed		28 Fri	
13 Thu			
14 Fri			
15 Sat			
16 Sun			





MARCH 2025

1 Sat	St David's Day (Wales)	17 Mon	St Patrick's Day (BH N Ireland & Eire)
2 Sun		18 Tue	Wk 12
3 Mon	Wk 10	19 Wed	
4 Tue		20 Thu	
5 Wed		21 Fri	
6 Thu		22 Sat	
7 Fri		23 Sun	
8 Sat		24 Mon	Wk 13
9 Sun		25 Tue	
10 Mon	Wk 11	26 Wed	
11 Tue		27 Thu	
12 Wed		28 Fri	
13 Thu		29 Sat	
14 Fri		30 Sun	BST Starts
15 Sat		31 Mon	Wk 14
16 Sun			



KERSEY, SUFFOLK

This pleasant walk starts at the church in the pretty Suffolk village of Kersey. It crosses the ford known as 'The Splash' and mainly follows field paths, some with fine views, and quiet country lanes, passing remains of two ancient settlements. St Mary's Church, Kersey, dating from the 12th century, standing on the hill, can be seen at several points in the walk. The villages of Kersey and Lindsey were once important centres for the wool trade, and gave names to types of woollen cloth.

Scan code for free walk guide or visit www.countrysidewalks.net or use Walkingworld app. See reverse of cover for details.

FEBRUARY 2025

wk	Sun	Mon	Tue	Wed	Thu	Fri	Sat
5							1
6	2	3	4	5	6	7	8
7	9	10	11	12	13	14	15
8	16	17	18	19	20	21	22
9	23	24	25	26	27	28	

APRIL 2025

wk	Sun	Mon	Tue	Wed	Thu	Fri	Sat
14			1	2	3	4	5
15	6	7	8	9	10	11	12
16	13	14	15	16	17	18	19
17	20	21	22	23	24	25	26
18	27	28	29	30			

1H 54M
 EASY
 4.5 MILES
 VILLAGE
 WALK 9025



DEVIL'S DYKE, SUSSEX

Devil's Dyke is the UK's deepest dry valley and a popular viewpoint. This scenic walk starts at the car park on the hilltop, near the site of an Iron Age fort with a surrounding ditch. The first half of the walk descends the valley and crosses farmland along tracks, field paths and lanes, passing the attractive villages of Poyning, Fulking and Edburton. It then climbs the chalk escarpment with sweeping views over the Sussex Weald, following part of the South Downs Way back to the start.



Scan code for free walk guide or visit www.countrysidewalks.net or use Walkingworld app. See reverse of cover for details.

Map © Crown copyright and database rights 2023 Ordnance Survey 100054821

MARCH 2025

wk	Sun	Mon	Tue	Wed	Thu	Fri	Sat
9							1
10	2	3	4	5	6	7	8
11	9	10	11	12	13	14	15
12	16	17	18	19	20	21	22
13	23/30	24/31	25	26	27	28	29

MAY 2025

wk	Sun	Mon	Tue	Wed	Thu	Fri	Sat
18					1	2	3
19	4	5	6	7	8	9	10
20	11	12	13	14	15	16	17
21	18	19	20	21	22	23	24
22	25	26	27	28	29	30	31



APRIL 2025

1 Tue	17 Thu
2 Wed	18 Fri <small>Good Friday</small>
3 Thu	19 Sat
4 Fri	20 Sun
5 Sat	21 Mon <small>Easter Monday</small>
6 Sun	22 Tue
7 Mon <small>Wk 15</small>	23 Wed <small>St George's Day (England)</small>
8 Tue	24 Thu
9 Wed	25 Fri
10 Thu	26 Sat
11 Fri	27 Sun
12 Sat	28 Mon <small>Wk 18</small>
13 Sun	29 Tue
14 Mon <small>Wk 16</small>	30 Wed
15 Tue	
16 Wed	



TREFIN, PEMBROKESHIRE

Starting from the village of Trefin, most of this walk is along a stunning part of the Pembrokeshire coast path with dramatic cliffs and wildflowers. Many seabirds nest here in spring and seals are often seen with their pups in the sheltered bays. It is possible to visit the Carreg Sampson ancient burial chamber, just off route. The walk descends to the small, tranquil bay at Abercastle with a café and the ruins of old cottages and limekilns, then returns to Trefin via a quiet lane.

Scan code for free walk guide or visit www.countrysidewalks.net or use Walkingworld app. See reverse of cover for details.

Map © Crown copyright and database rights 2023 Ordnance Survey 100054821

APRIL 2025

wk	Sun	Mon	Tue	Wed	Thu	Fri	Sat
14			1	2	3	4	5
15	6	7	8	9	10	11	12
16	13	14	15	16	17	18	19
17	20	21	22	23	24	25	26
18	27	28	29	30			

JUNE 2025

wk	Sun	Mon	Tue	Wed	Thu	Fri	Sat
23	1	2	3	4	5	6	7
24	8	9	10	11	12	13	14
25	15	16	17	18	19	20	21
26	22	23	24	25	26	27	28
27	29	30					

1H 15M
 EASY
 2.5 MILES
 COASTAL
 WALK 4324

MAY 2025

1 Thu	17 Sat
2 Fri	18 Sun
3 Sat	19 Mon
4 Sun	20 Tue
5 Mon	21 Wed
6 Tue	22 Thu
7 Wed	23 Fri
8 Thu	24 Sat
9 Fri	25 Sun
10 Sat	26 Mon
11 Sun	27 Tue
12 Mon	28 Wed
13 Tue	29 Thu
14 Wed	30 Fri
15 Thu	31 Sat





JUNE 2025

1 Sun		17 Tue
2 Mon	Bank Holiday (Eire) Wk 23	18 Wed
3 Tue		19 Thu
4 Wed		20 Fri
5 Thu		21 Sat
6 Fri		22 Sun
7 Sat		23 Mon
8 Sun		24 Tue
9 Mon	Wk 24	25 Wed
10 Tue		26 Thu
11 Wed		27 Fri
12 Thu		28 Sat
13 Fri		29 Sun
14 Sat		30 Mon
15 Sun		
16 Mon		

ALN MOUTH, NORTHUMBERLAND

From Alnmouth railway station, this walk follows the banks of the River Aln, passing under a viaduct to reach Bilton Mill. It crosses fields and passes through woodland along a riverside track to the hamlet of Spylaw, with good views all round. It then continues along farm tracks and on footpaths over fields to reach Wooden Farm with vistas over Alnmouth Bay, to return to the start. Alnmouth, with its pastel-coloured houses, dunes and a sandy beach, is where the River Aln meets the sea.



Scan code for free walk guide or visit www.countrysidewalks.net or use Walkingworld app. See reverse of cover for details.



Map © Crown copyright and database rights 2023 Ordnance Survey 100054821

MAY 2025

wk	Sun	Mon	Tue	Wed	Thu	Fri	Sat
18					1	2	3
19	4	5	6	7	8	9	10
20	11	12	13	14	15	16	17
21	18	19	20	21	22	23	24
22	25	26	27	28	29	30	31

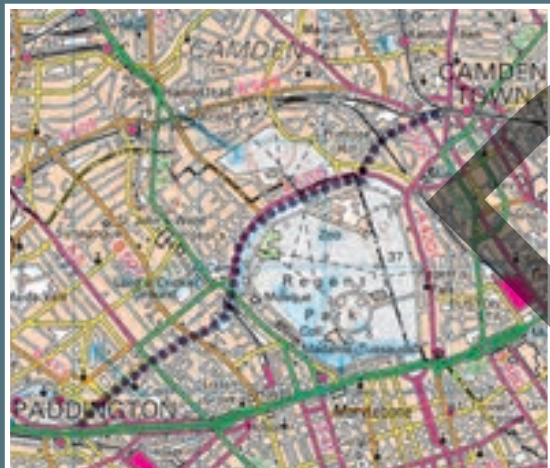
JULY 2025

wk	Sun	Mon	Tue	Wed	Thu	Fri	Sat
27			1	2	3	4	5
28	6	7	8	9	10	11	12
29	13	14	15	16	17	18	19
30	20	21	22	23	24	25	26
31	27	28	29	30	31		

2H 22M
 MODERATE
 5.5 MILES
 RIVER
 WALK 2200

Wk 25





LITTLE VENICE, LONDON

This linear walk, along the Regent's Canal from Little Venice, starts by Paddington Station, heading towards the Grand Union Canal over a blue footbridge to the towpath around the canal basin lined with barges. It follows the canal, where the bridges show evidence of deep grooves in the stone, cut by tow ropes when horses pulled the barges. The route also passes the aviary of London Zoo and grand mansions in Regent's Park, before finishing at bustling Camden Lock with its eclectic market.



Scan code for free walk guide or visit www.countrysidewalks.net or use Walkingworld app. See reverse of cover for details.

Map © Crown copyright and database rights 2023 Ordnance Survey 100054821

JUNE 2025

wk	Sun	Mon	Tue	Wed	Thu	Fri	Sat
23	1	2	3	4	5	6	7
24	8	9	10	11	12	13	14
25	15	16	17	18	19	20	21
26	22	23	24	25	26	27	28
27	29	30					

AUGUST 2025

wk	Sun	Mon	Tue	Wed	Thu	Fri	Sat
31						1	2
32	3	4	5	6	7	8	9
33	10	11	12	13	14	15	16
34	17	18	19	20	21	22	23
35	24/31	25	26	27	28	29	30



JULY 2025

1 Tue	17 Thu
2 Wed	18 Fri
3 Thu	19 Sat
4 Fri	20 Sun
5 Sat	21 Mon
6 Sun	22 Tue
7 Mon	23 Wed
8 Tue	24 Thu
9 Wed	25 Fri
10 Thu	26 Sat
11 Fri	27 Sun
12 Sat	28 Mon
13 Sun	29 Tue
14 Mon	30 Wed
15 Tue	31 Thu
16 Wed	





AUGUST 2025

1 Fri	17 Sun
2 Sat	18 Mon Wk 34
3 Sun	19 Tue
4 Mon Wk 32	20 Wed Bank Holiday (Scotland & Eire)
5 Tue	21 Thu
6 Wed	22 Fri
7 Thu	23 Sat
8 Fri	24 Sun
9 Sat	25 Mon Bank Holiday (excl. Scotland)
10 Sun	26 Tue Wk 35
11 Mon Wk 33	27 Wed
12 Tue	28 Thu
13 Wed	29 Fri
14 Thu	30 Sat
15 Fri	31 Sun
16 Sat	

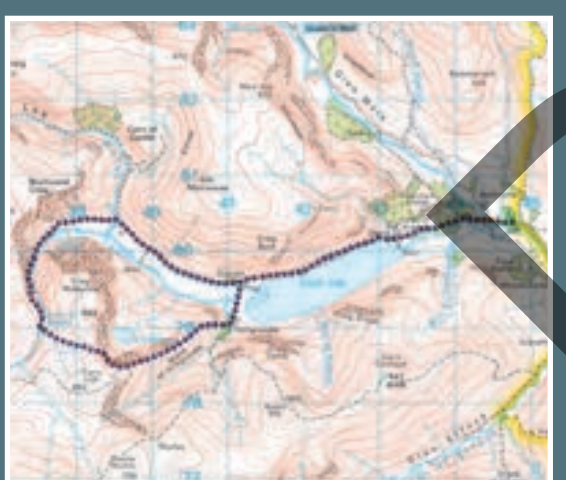
GLEN ESK, ANGUS

From the Invermark car park at the head of Glen Esk, this walk follows the River North Esk to Loch Lee. A path leads along the loch and the river to the Falls of Unich, an amazing single-drop waterfall at the end of a gorge. After an ascent to the Falls of Damif it climbs up to the summit of Cairn Lick. There is a great view of Loch Lee and a secluded corrie loch, Carlochy of Lee. The return is via a track down the Shank of Inchgrundle, a projecting hill, back to the loch and car park.



Scan code for free walk guide or visit www.countrysidewalks.net or use Walkingworld app. See reverse of cover for details.

Map © Crown copyright and database rights 2023 Ordnance Survey 100054821



JULY 2025

wk	Sun	Mon	Tue	Wed	Thu	Fri	Sat
27			1	2	3	4	5
28	6	7	8	9	10	11	12
29	13	14	15	16	17	18	19
30	20	21	22	23	24	25	26
31	27	28	29	30	31		

SEPTEMBER 2025

wk	Sun	Mon	Tue	Wed	Thu	Fri	Sat
36		1	2	3	4	5	6
37	7	8	9	10	11	12	13
38	14	15	16	17	18	19	20
39	21	22	23	24	25	26	27
40	28	29	30				





SEPTEMBER 2025

1 Mon	17 Wed
2 Tue	18 Thu
3 Wed	19 Fri
4 Thu	20 Sat
5 Fri	21 Sun
6 Sat	22 Mon
7 Sun	23 Tue
8 Mon	24 Wed
9 Tue	25 Thu
10 Wed	26 Fri
11 Thu	27 Sat
12 Fri	28 Sun
13 Sat	29 Mon
14 Sun	30 Tue
15 Mon	
16 Tue	



GRASSINGTON, NORTH YORKSHIRE

This varied and interesting walk follows the River Wharfe and explores moorland with old mine tracks, many resurfaced. Beginning in Grassington at the visitor centre, it crosses the Wharfe by the splendid Linton Falls, then follows the river and takes field paths to Threshfield. Moorland paths and bridleways lead to Linton and back to the start. Grassington was the lead mining capital of the Dales up to the late 19th century and the fells to the north are covered with mining remains.



Scan code for free walk guide or visit www.countrysidewalks.net or use Walkingworld app. See reverse of cover for details.

Map © Crown copyright and database rights 2023 Ordnance Survey 100054821

AUGUST 2025

wk	Sun	Mon	Tue	Wed	Thu	Fri	Sat
31						1	2
32	3	4	5	6	7	8	9
33	10	11	12	13	14	15	16
34	17	18	19	20	21	22	23
35	24/31	25	26	27	28	29	30

OCTOBER 2025

wk	Sun	Mon	Tue	Wed	Thu	Fri	Sat
40				1	2	3	4
41	5	6	7	8	9	10	11
42	12	13	14	15	16	17	18
43	19	20	21	22	23	24	25
44	26	27	28	29	30	31	





OCTOBER 2025

1 Wed	17 Fri
2 Thu	18 Sat
3 Fri	19 Sun
4 Sat	20 Mon <small>Wk 43</small>
5 Sun	21 Tue
6 Mon <small>Wk 41</small>	22 Wed
7 Tue	23 Thu
8 Wed	24 Fri
9 Thu	25 Sat
10 Fri	26 Sun <small>BST Ends</small>
11 Sat	27 Mon <small>Bank Holiday (Eire) Wk 44</small>
12 Sun	28 Tue
13 Mon <small>Wk 42</small>	29 Wed
14 Tue	30 Thu
15 Wed	31 Fri
16 Thu	



BRADGATE PARK, LEICESTERSHIRE

Bradgate Park is Leicestershire's largest country park, comprising heath, bracken, rocky outcrops, woods and herds of deer. From the car park near the Cropston reservoir, this walk crosses fields into the ancient Swithland Woods, then enters parkland with beautiful trees. It climbs up to Old John, a castellated tower erected in 1786 by the 5th Earl of Stamford, with a war memorial nearby. Bradgate House, built around 1500, and the birthplace of Lady Jane Grey, is passed on the return route.



Scan code for free walk guide or visit www.countrysidewalks.net or use Walkingworld app. See reverse of cover for details.

Map © Crown copyright and database rights Ordnance Survey 100054821

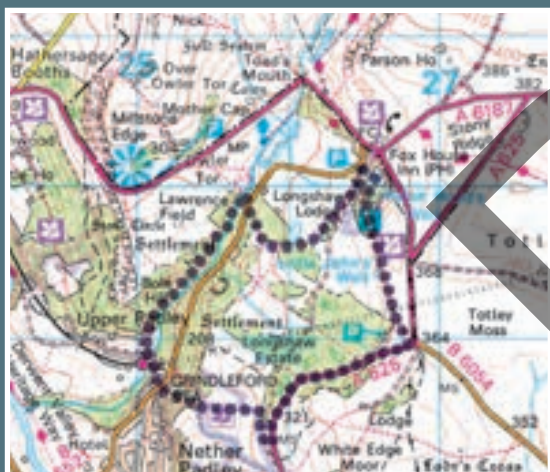
SEPTEMBER 2025

wk	Sun	Mon	Tue	Wed	Thu	Fri	Sat
36		1	2	3	4	5	6
37	7	8	9	10	11	12	13
38	14	15	16	17	18	19	20
39	21	22	23	24	25	26	27
40	28	29	30				

NOVEMBER 2025

wk	Sun	Mon	Tue	Wed	Thu	Fri	Sat
44							1
45	2	3	4	5	6	7	8
46	9	10	11	12	13	14	15
47	16	17	18	19	20	21	22
48	23/30	24	25	26	27	28	29





LONGSHAW COUNTRY PARK, DERBYSHIRE

From the Longshaw Country Park car park this walk passes Longshaw Lodge, a 19th century hunting lodge, on a woodland path. It ascends over White Edge Moor with fine views, before descending into the steep, wooded Padley Gorge, where Burbage Brook tumbles over rocks. Oak woodland in the gorge was coppiced in past times to make charcoal for iron furnaces and abandoned gritstone millstones lie around. The walk returns past Grindleford station and follows the gorge back to the start.



Scan code for free walk guide or visit www.countrysidewalks.net or use Walkingworld app. See reverse of cover for details.

Map © Crown copyright and database rights 2023 Ordnance Survey 100054821

OCTOBER 2025

wk	Sun	Mon	Tue	Wed	Thu	Fri	Sat
40				1	2	3	4
41	5	6	7	8	9	10	11
42	12	13	14	15	16	17	18
43	19	20	21	22	23	24	25
44	26	27	28	29	30	31	

DECEMBER 2025

wk	Sun	Mon	Tue	Wed	Thu	Fri	Sat
49		1	2	3	4	5	6
50	7	8	9	10	11	12	13
51	14	15	16	17	18	19	20
52	21	22	23	24	25	26	27
1	28	29	30	31			



NOVEMBER 2025

1 Sat	17 Mon
2 Sun	18 Tue
3 Mon	19 Wed
4 Tue	20 Thu
5 Wed	21 Fri
6 Thu	22 Sat
7 Fri	23 Sun
8 Sat	24 Mon
9 Sun	25 Tue
10 Mon	26 Wed
11 Tue	27 Thu
12 Wed	28 Fri
13 Thu	29 Sat
14 Fri	30 Sun
15 Sat	
16 Sun	



DECEMBER 2025

1 Mon	17 Wed
2 Tue	18 Thu
3 Wed	19 Fri
4 Thu	20 Sat
5 Fri	21 Sun
6 Sat	22 Mon
7 Sun	23 Tue
8 Mon	24 Wed
9 Tue	25 Thu
10 Wed	26 Fri
11 Thu	27 Sat
12 Fri	28 Sun
13 Sat	29 Mon
14 Sun	30 Tue
15 Mon	31 Wed
16 Tue	

PENDLE HILL, LANCASHIRE

Pendle Hill dominates most of central Lancashire for miles around. The atmospheric hill, with a sloping plateau summit, is famously linked to the notorious witch trials of 1612. This circuit of Pendle Hill begins at the car park at Nick of Pendle, climbing gradually to a flat col. The route continues up and takes a paved footpath to the 557m summit, where there are superb views. It follows the rim of the summit plateau past a shelter and a cairn, before rejoining the outward leg to return.



Scan code for free walk guide or visit www.countrysidewalks.net or use Walkingworld app. See reverse of cover for details.

Map © Crown copyright and database rights 2023 Ordnance Survey 100054821



NOVEMBER 2025

wk	Sun	Mon	Tue	Wed	Thu	Fri	Sat
44							1
45	2	3	4	5	6	7	8
46	9	10	11	12	13	14	15
47	16	17	18	19	20	21	22
48	23/30	24	25	26	27	28	29

JANUARY 2026

wk	Sun	Mon	Tue	Wed	Thu	Fri	Sat
1					1	2	3
2	4	5	6	7	8	9	10
3	11	12	13	14	15	16	17
4	18	19	20	21	22	23	24
5	25	26	27	28	29	30	31



This Countryside Walks calendar includes free walk guides and routes from the country's premier online walks publisher Walkingworld.com



Downloadable walks guides with descriptions, access information, parking and a photographic step-by-step detailed guide of the complete walk.



You can use the Walkingworld app (once you have registered for free at www.countrysidewalks.net) to download complete route details and Ordnance Survey maps to guide you on your walk.

The 12 walks guides are available free to all calendar recipients. If you are a keen walker you may be interested in becoming a member of Walkingworld, where you will be able to download over 7000 guided walks and maps. The voucher code below entitles you to a £3 discount off full membership.



HOW TO GET YOUR FREE WALKS GUIDES



- 1 Visit www.countrysidewalks.net or scan the QR code and select the image of the 2025 calendar.
- 2 Follow the link to register for free with Walkingworld.
- 3 To view and navigate the walk on your mobile device, download the Walkingworld app (Android/iOS) and use your registration details to log in.
- 4 In the Walkingworld app enter the walk number printed on the calendar leaf in the search box, scroll down the page and select 'View full details' to download the guide and maps to your device.
- 5 Alternatively, view and download a complete walk and guide map from www.countrysidewalks.net to your computer.
- 6 GPS (.gpx) files are available from both the app and the website to use in other navigation apps and devices.